



## Griechenland

### Pflanzen

E. Willing



## Caryophyllaceae

### Holosteum

*Holosteum umbellatum*

### Moehringia

*Moehringia trinervia* (L.) CLAIRV.

### Moenchia

*Moenchia mantica* (L.) BARTL.

*Moenchia mantica* (L.) BARTL. subsp. *coerulea*

### Sagina

*Sagina apetala*

*Sagina subulata* (SWARTZ) C.PRESL

### Stellaria

*Stellaria aquatica* (L.) SCOP.

*Stellaria cupaniana* JORD. & FOURR.

*Stellaria graminea*

*Stellaria holostea* L.

*Stellaria media* (L.) VILL.

*Stellaria montana* PIERRAT

Stand: 21.1.2021



*Holosteum umbellatum*



Koz 394, Kozanis, N Galatini, 40°18'34"N, 21°32'58"E, 22.04.2019



*Holosteum umbellatum*

Kozanis, Siatista, 40°16'46"N, 21°39'15"E, 23.04.2019; 293.765



*Holosteum umbellatum*



Kozanis, SW Kozanis, 40°17'10"N, 21°45'15"E, 24.04.2019



*Holosteum umbellatum* subsp. *tenerrimum* ????



GR, Drama, NO Adriani, 41°09'12"N / 24°17'16"E, 17.4.2009



**Holosteum umbellatum subsp. tenerrimum ???? GR, Drama, NO Adriani, 41°09'12'N / 24°17'16'E, 17.4.2009**



*Moehringia trinervia*

Ioannina, NO Metsovo, 1655 m, 39°47'29"N, 21°12'38"E, 13.06.2017



*Moenchia mantica*

Kozanis, NO Velventos, 40°16'45"N, 22°05'06"E, 02.05.2019





*Moenchia mantica*



Chalkidiki, NO Polygyros, 40°24'32"N, 23°29'27"E, 18.05.2019



*Moenchia mantica*

Hal 326, Chalkidiki, NO Polygyros, 40°22'45"N, 22°27'32"E, 18.05.2019



*Moenchia mantica*


Ioannina, N Metsovo, 1380 m, 39°48'29"N, 21°10'13"E, 17.06.2017; 276.750



*Moenchia mantica*




Halkidhiki, Varvara, 40°33'40"N, 23°39'49"E, 28.04.2015 255.892



*Moenchia mantica* subsp. *coerulea*

Drama, S Petroussa, 41°10'35"N, 24°00'25"E, 19.04.2009



*Sagina apetala*

Kreta, Lassithi, O Ag. Ioannis, 35°03'09"N, 25°52'23"E, 19.04.2017; 275.959



*Sagina apetala*

Preveza, S Thesprotiko, 39°13'14"N, 20°47'12"E, 30.04.2016 268.709



*Sagina apetala*

Lassithi, W Pefkos, 35°02'25"N, 25°28'10"E, 21.04.2017 276.066





*Sagina subulata*

Ioannina, S Anilio, 1460 m, 39°43'29"N, 21°11'38"E, 19.06.2017 277.619



*agina subulata*

Ioannina, S Anilio, 1460 m, 39°43'29"N, 21°11'38"E, 19.06.2017 277.619



*Stellaria aquatica*

Drama, Granitis, 830 m, 41°17'19"N, 23°55'11"E, 04.07.2017; 281.071



*Stellaria aquatica* 249.458  
Kastoria, S Mavrochori, 40°30'14"N, 21°19'22"E, 06.10.2014



249.792  
Kastoria, S Koresti, 40°37'26"N, 21°11'50"E, 07.10.2014



*Stellaria cupaniana*

Kreta, Irakleion, SO Lochria, 35°09'11"N, 24°47'12"E, 26.04.2017 276.251



*Stellaria cupaniana*

Lefkas, SW Drymonas, 38°46'09"N, 20°37'36"E, 14.05.2016 272.328



*Stellaria graminea*



Ioannina, NW Metsovo, 1380 m, 39°47'04"N, 21°09'33"E, 15.06.2017



*Stellaria graminea*

Ioannina, NW Metsovo, 1380 m, 39°47'04"N, 21°09'33"E, 15.06.2017






*Stellaria graminea*




Ioannina, NNW Metsovo, 1370 m, 39°48'51"N, 21°08'27"E, 15.06.2017



*Stellaria holostea*

Halkidhiki, Varvara, 40°34'23"N, 23°38'59"E, 28.04.2015 255.939



*Stellaria media*

Ioannina, Metsovo, 39°46'44"N, 21°10'32"E, 29.05.2015 265.374



*Stellaria media*

Lassithi, Vryses, 35°14'15"N, 25°37'07"E, 11.04.2017; 275.605



*Stellaria media*



Lassithi, Vryses, 35°14'15"N, 25°37'07"E, 11.04.2017

275.605



*Stellaria montana*

Ioannina, S Anilio, 1150 m, 39°43'53"N, 21°11'51"E, 19.06.2017

277.579



*Stellaria montana*



Ioannina, S Anilio, 1150 m, 39°43'53"N, 21°11'51"E, 19.06.2017

277.579



*Stellaria montana*

Ioannina, S Anilio, 1460 m, 39°43'29"N, 21°11'38"E, 19.06.2017





*Stellaria montana*

Ioannina, NW Metsovo, 1380 m, 39°47'04"N, 21°09'33"E, 15.06.2017