



## Griechenland Pflanzen

E. Willing



## Cyperaceae

### Bolboschoenus

*Bolboschoenus maritimus* (L.) PALLA

### Cyperus

*Cyperus capitatus*

*Cyperus difformis*

*Cyperus fuscus* L.

*Cyperus glaber* L.

*Cyperus longus* L.

### Eleocharis

*Eleocharis palustris* (L.) ROEM. & SCHULT.

*Eleocharis uniglumis* (LINK) SCHULT.

### Eriophorum

*Eriophorum angustifolium*

*Eriophorum latifolium* HOPPE

### Isolepis

*Isolepis cernua* (VAHL) ROEM. & SCHULT.

### Schoenus

*Schoenus nigricans* L.

### Scirpoides

*Scirpoides holoschoenus* (L.) SOJÁK

### Scirpus

*Scirpus sylvaticus* L.

Stand 24.1.2021



*Bolboschoenus maritimus*



Arta, Alykes, 39°02'31"N, 21°04'26"E, 08.05.2016



*Bolboschoenus maritimus*

Kreta, Irakleion, NO Demati, Anapodaris, 35°02'12''N, 25°17'42''E, 22.04.2017 276.094



*Cyperus capitatus*

Chalkidiki, NO Sani, 40°06'21"N, 23°18'38"E, 10.05.2019



*Cyperus difformis*

Lakonia, SO Karyes, 37°17'22"N, 22°30'36"E, 25.05.2018 290.936



*Cyperus fuscus*



Kastoria, S Mavrochori, 40°30'23"N, 21°19'21"E, 6.10.14 249.471



*Cyperus fuscus*



Ioannina, N Konitsa, 40°06'16"N, 20°44'15"E, 22.9.14 246.243



*Cyperus glabra*



Ioannina, S Pyrsogianni, 40°12'27"N, 20°48'24"E, 24.9.14; 246.729





*Cyperus longus*

Lakonia, NW Gorani, 36°55'18"N, 22°45'44"E, 31.05.2018; 292.417



*Cyperus longus*

Lakonia, NW Gorani, 36°55'18"N, 22°45'44"E, 31.05.2018; 292.417



Attiki, Kalloni, 37°32'07"N, 23°18'34"E, 10.05.2018; 287.313



*Cyperus longus*



Argolis, W Argos, 37°39'41"N, 22°41'55"E, 17.05.2008; 288.911



*Cyperus longus*

Etolia-Akarnania, Anixiatiko, 38°58'15"N, 21°09'51"E, 06.05.2016; 270.269



*Cyperus longus*



Imathia, Giannakochori, 40°39'33"N, 22°03'49"E, 20.10.14 252.872



*Cyperus longus*

Arta, SO Arta, 39°05'50"N, 21°03'57"E, 08.05.2016



*Cyperus longus*



Florina, Kella, 40°47'26"N, 21°43'15"E, 14.10.14



*Cyperus longus*

Trikala, Theopetra, 39°40'25"N, 21°41'35"E, 16.6.12, 12





*Eleocharis palustris*

Ioannina, SO Anilio, 1660 m, 39°44'52"N, 21°13'35"E, 16.06.2017; 277.065



*Eleocharis palustris*

Rodopi, Paradimi, 41°04'15"N, 25°20'07"E, 29.04.2015; 256.128



*Eleocharis palustris*

Grevena, NO Exarcho, 870 m, 40°10'04"N, 21°38'43"E, 21.06.2017




*Eleocharis palustris*


Grevena, NO Exarcho, 870 m, 40°10'04"N, 21°38'43"E, 21.06.2017



*Eleocharis palustris*



Imathia, Kypseli, 40°33'34"N, 22°29'34"E, 06.05.2019



*Eleocharis uniglumis*

Ioannina, N Metsovo, 1380 m, 39°49'18"N, 21°10'41"E, 17.06.2017; 277.138



*Eleocharis uniglumis*



Ioannina, NNW Metsovo, 1370 m, 39°49'15"N, 21°07'57"E, 15.06.2017; 276.915



*Eleocharis uniglumis*

Grevena, NO Exarcho, 870 m, 40°10'04"N, 21°38'43"E, 21.06.2017; 277.624





*Eriophorum angustifolium*

Pella, Kajmaktsalan, 1873 m, 40°54'09"N, 21°49'32"E, 14.07.2017; 283.322



*Eriophorum latifolium*

Drama, SW Walddorf Elatias, 1560 m, 41°28'22"N, 24°19'25"E, 02.07.2017; 280.759



*Eriophorum latifolium*



Ioannina, NO Distrato, 40°03'09"N, 21°02'57"E, 27.9.14 247.330



*Eriophorum latifolium*

Ioannina, NO Distrato, 40°03'09"N, 21°02'57"E, 27.9.14 247.330



*Isolepis cernua*

Ioannina, S Anilio, 980 m, 39°44'42"N, 21°10'46"E, 18.06.2017; 277.403



Ioannina, O Elefthero, 40°03'07"N, 20°51'27"E, 25.09.2014




*Isolepis cernua*

Ioannina, O Elefthero, 40°03'07"N, 20°51'27"E, 25.09.2014; 246.951



*Schoenus nigricans*  
Thesprotia, Ammoudia, 39°14'36"N, 20°28'58"E, 19.04.2016 265.823



Ahaia, S W Valimi, 38°05'26"N, 22°16'0 "E, 30.04.2018; 285.211



*Schoenus nigricans*

Thesprotia, Ammoudia, 39°14'36"N, 20°28'58"E, 19.04.2016 265.823





*Scirpoides holoschoenus*

Drama, Granitis, 810 m, 41°17'23"N, 23°55'32"E, 04.07.2017; 281.037



*Scirpoides holoschoenus*

Kilkis, Kastaneri, 1064 m, 40°58'51"N, 22°22'00"E, 13.07.2017; 282.965




Ioannina, S Anilio, 980 m, 39°44'42"N, 21°10'46"E, 18.06.2017; 277.401



*Scirpoides holoschoenus*

Lefkas, S Hortata, 38°42'40"N, 20°36'01"E, 15.05.2016



*Scirpoides holoschoenus*

Rodopi, S Strymni, 40°56'04"N, 25°16'34"E, 29.04.2015 256.338



*Scirpus sylvaticus*

Drama, SW Walddorf Elatias, 1560 m, 41°28'22"N, 24°19'25"E, 02.07.2017; 280.757