



## Griechenland Pflanzen

E. Willing



## Orchidaceae Anacamptis

*Anacamptis arvensis*

*Anacamptis boryi* (Rchb.f.) R.M.BATEMAN, PRIDGEON & M.W.CHASE

*Anacamptis coriophora* (L.) R.M.BATEMAN, PRIDGEON & M.W.CHASE  
subsp. *coriophora*

*Anacamptis coriophora* (L.) R.M.BATEMAN, PRIDGEON & M.W.CHASE  
subsp. *fragrans*

*Anacamptis laxiflora* (LAM.) R.M.BATEMAN, PRIDGEON & M.W.CHASE

*Anacamptis morio* (L.) R.M.BATEMAN, PRIDGEON & M.W.CHASE

*Anacamptis palustris* (JACQ.) R.M.BATEMAN, PRIDGEON & M.W.CHASE

*Anacamptis papilionacea* (L.) R.M.BATEMAN, PRIDGEON & M.W.CHASE

*Anacamptis papilionacea* subsp. *aegaea*

*Anacamptis pyramidalis* (L.) Rich.

Stand 11.8.2018



*Anacamptis boryi*  
Lakonia, S Chania, 36°51'55"N, 22°30'52"E, 11.4.1978 75, 78



Arkadia, SO Vlahokerasea, 37°21'45"N, 22°23'20"E, 13.5.1980 545





*Anacamptis boryi*

Etolia-Akarnania, S Kato Chora, 38°35'56"N, 21°56'16"E, 7.5.2013 233.894



*Anacamptis coriophora*

Korinthia, SO Rodeo, 38°07'27"N, 22°26'08"E, 29.04.2018; 284.818





*Anacamptis coriophora*

Ioannina, NW Metsovo, 1420 m, 39°48'01"N, 21°10'31"E, 17.06.2017





*Anacamptis coriophora*  
Kerkyra, NW Aj. Deká, 39°33'19"N, 19°52'57"E, 8.5.1986 1.862



Kerkyra, N Vranganiotika, 39°27'56"N, 19°54'26"E, 7.5.1986 1.842





*Anacamptis coriophora* subsp. *coriophora*

Ioannina, NNW Metsovo, 1370 m, 39°48'51"N, 21°08'27"E, 15.06.2017





*Anacamptis coriophora* subsp. *coriophora*

Chalkidiki, SO Porto Carras, 40°03'51"N, 23°48'30"E, 24.05.2019





*Anacamptis coriophora* subsp. *fragrans*




Lassithi, N Koutsounari, 35°01'52"N, 25°50'18"E, 19.04.2017; 275.949





*Anacamptis coriophora* subsp. *fragrans*



Lassithi, N Koutsounari, 35°01'52"N, 25°50'18"E, 19.04.2017





*Anacamptis coriophora* subsp. *fragrans*



Lassithi, N Koutsounari, 35°01'52"N, 25°50'18"E, 19.04.2017





*Anacamptis coriophora* subsp. *fragrans*

Korinthia, S Rozena, 38°06'29"N, 22°23'46"E, 02.05.2018; 285.492





*Anacamptis coriophora* subsp. *fragrans*

Lakonia, W Xirokambi, 36°56'58"N, 22°25'56"E, 30.05.2018; 292.129



Korinthia, SO Ryto, 37°48'49"N, 22°59'58"E, 06.05.2018; 286.405





*Anacamptis laxiflora*



Arta, SW Tetrakomo, 39°20'16"N, 21°16'11"E, 21.05.2016





*Anacamptis laxiflora*

Xanthi, SO Kotyli, 41°19'38"N, 24°53'31"E, 16.05.2015; 261.482



Arta, SW Tetrakomo, 39°20'16"N, 21°16'11"E, 21.05.2016





*Anacamptis laxiflora*

Ahaia, S Valimi, 38°05'18"N, 22°16'43"E, 30.04.2018; 285.192



Xanthi, SO Kotyli, 41°19'38"N, 24°53'31"E, 16.05.2015; 261.482






*Anacamptis laxiflora*



Lassithi, NO Chandros, 35°05'53"N, 26°07'27"E, 17.04.2017; 275876





*Anacamptis morio*

Thessaloniki, Peristera, 40°31'03"N, 23°08'43"E, 22.04.2015; 254.328





*Anacamptis morio*



Grevena, SO Kranea, 39°53'03"N, 21°18'03"E, 16.05.2012; 219.268





Anacamptis morio mit Melitaea didyma  
Kerkyra, O Strinilas, 39°44'39"N, 19°50'40"E, 10.5.1986 ; 1.881



Ioannina, O Skamnelli, 39°54'43"N, 20°53'41"E, 18.5.1986





*Anacamptis morio*

Etolia-Akarnania, O Kentriki, 38°34'05"N, 21°55'42"E, 10.05.2013; 234.832





*Anacamptis morio*



Chalkidiki, N Polygyros, 40°25'05"N, 23°25'16"E, 19.05.2019





*Anacamptis morio*

Kozanis, NO Velventos, 40°16'21"N, 22°05'46"E, 02.05.2019





*Anacamptis palustris*

Pella, SW Nisi, 40°49'06"N, 21°54'47"E, 25.5.86 2.048

Ahaia, O Kalogria, 21° 22' 36"E, 38° 09' 15"N, 20.5.1982





*Anacamptis palustris*

Ilias, NW Zaharo, 39°53'05"N, 20°50'19"E, 2.5.1980





*Anacamptis palustris*

Ilias, W Kaiafa, 37°30'48"N, 21°35'59"E, 30.4.1980 464




Ilias, NW Zaharo, 39°53'05"N, 20°50'19"E, 2.5.1980





*Anacamptis papilionacea*



Lakonia, S Chania, 36°51'23"N, 22°30'52"E, 11.4.1978; 77





*Anacamptis papilionacea*

Kerkyra, O Kariotiko, 39°45'47"N, 19°56'15"E, 13.5.1986; 1.894



Preveza, NO Nea Kerasous, 39°09'51"N, 20°51'40"E, 24.4.1983





*Anacamptis papilionacea*

Messinia, W Kalliroi, 37°15'33"N, 21°54'48"E, 4.4.1978; 52





*Anacamptis papilionacea* Lakonia, S Hania, 11.4.1978



Imathia, SW Georgiani, 40°26'16"N, 22°10'02"E, 27.5.1985





*Anacamptis papilionacea*

Rodopi, Paralia Mesis, 40°56'34"N, 25°11'31"E, 04.05.2015; 257.818





*Anacamptis papilionacea* subsp. *aegaea*

Kreta, Lassithi, SSO Milatos, 35°17'23"N, 25°34'31"E, 08.04.2017





*Anacamptis papilionacea* subsp. *aegaea*

Kreta, Lassithi, SSO Smari, 35°13'28"N, 25°19'00"E, 13.04.2017





*Anacamptis papilionacea* subsp. *aegaea*

Kreta, Lassithi, SO Chandros, 35°05'31"N, 26°07'10"E, 17.04.2017






*Anacamptis papilionacea*

Chalkidiki, N Polygyros, 40°24'14"N, 23°25'18"E, 19.05.2019





*Anacamptis pyramidalis*

Chalkidiki, N Kalandra, 39°58'30"N, 23°24'32"E, 13.05.2019





*Anacamptis pyramidalis*



Etolia-Akarnania, NO Kato Dafni, 38°28'07"N, 21°52'40"E, 3.05.2013; 232.700





*Anacamptis pyramidalis*

Arta, SW Vourgareli, 39°19'34"N, 21°10'09"E, 20.05.2016



Lakonia, NW Toriza, 36°58'04"N, 22°23'27"E, 01.06.2018; 292.701





*Anacamptis pyramidalis*

Evrytania, SW Viniani, 38°58'59"N, 21°40'27"E, 31.05.2013; 241.565





*Anacamptis pyramidalis*  
Kerkyra, Kato Pavliana, 39°31'09"N, 19°51'36"E, 6.5.1986



Etolia-Akarnania, NO Kenourgio, 38°37'21"N, 21°29'38"E, 8.5.1982 818





*Anacamptis pyramidalis* var. *brachystachys*  
Etolia-Akarnania, NO Kato Dafni, 38°28'07"N, 21°52'40"E, 3.05.2013



Etolia-Akarnania, NO Thermo, 38°36'01"N, 21°42'36"E, 14.05.2013





*Anacamptis pyramidalis* var. *brachystachys*

Korinthia, SO Ryto, 37°48'17"N, 23°00'15"E, 06.05.2018; 286.419





*Anacamptis pyramidalis* var. *brachystachys*

Korinthia, SO Ryto, 37°48'17"N, 23°00'15"E, 06.05.2018; 286.419