



## Griechenland Pflanzen

R. & E. Willing



### Orchidaceae – Dactylorhiza

*Dactylorhiza iberica* (WILLD.) Soó

*Dactylorhiza incarnata* (L.) Soó

*Dactylorhiza kalopissii* E.NELSON

*Dactylorhiza pindica* B.& E.WILLING

*Dactylorhiza romana* (SEBAST.) Soó

*Dactylorhiza saccifera* (BRONGN.) Soó

*Dactylorhiza sambucina* (L.) Soó

*Dactylorhiza smolikana* B.& E.WILLING

Stand 11.2.2018



*Dactylorhiza iberica*

Grevena, ONO Exarhos, 850 m, 40°09'13"N, 21°38'45" E, 02.07.1989

7.731



*Dactylorhiza iberica*

Grevena, ONO Exarhos, 850 m, 40°09'13"N, 21°38'45" E, 02.07.1989 7.732




*Dactylorhiza iberica*

Grevena, NO Exarcho, 870 m, 40°10'04"N, 21°38'43"E, 21.06.2017



*D. iberica* x *D. saccifera*

Ahaia, S Tsivlos, 38°03'30"N, 22°13'52" E, 9.6.1988




Ahaia, N Solos, 9.6.1988



*Dactylorhiza incarnata*

Drama, W Ahladhea, 41°23'17"N, 23°56'32" E, 23.6.1992 19.905



Kastoria, NW Chresi, 1020 m, 40°17'26"N, 20°57'53" E, 10.06.1989



*Dactylorhiza kalopissii*

Ioannina, NW Metsovo, 1430 m, 39°47'00"N, 21°09'12"E, 15.06.2017



*Dactylorhiza kalopissii*



Ioannina, NW Metsovo, 1430 m, 39°47'00"N, 21°09'12"E, 15.06.2017





*Dactylorhiza kalopissii*

Ioannina, NNW Metsovo, 1370 m, 39°49'15"N, 21°07'57"E, 15.06.2017



*Dactylorhiza kalopissii* NELSON

Ioannina, Metsovo, 39°46'51"N, 21°09'42"E, 29.05.2015

265.395



*Dactylorhiza kalopissii*

Ioannina, NW Metsovo, 39°47'09"N, 21°09'07" E, 18.6.1986 2.838



*Dactylorhiza kalopissii*

Ioannina, S Milia, 39°50'23"N, 21°12'37" E, 11.6.1986

2.380



*Dactylorhiza kalopissii*

9.989

Kilkis, WNW Livadhi, 1180 m, 41°00'15"N, 22°16'20" E, 28.06.1989



Ioannina, NW Metsovo, 39°48'46"N, 21°08'25" E, 10.6.1984



*Dactylorhiza kalopissii*

Ioannina, NW Metsovo, 39°47'09"N, 21°09'07" E, 16.-18.6.1986

2.834



*Dactylorhiza kalopissii* Ioannina, S Milea, 11.6.1984



Ioannina, SO Milea, 39°50'23"N, 21°12'37" E, 17.6.1986



*Dactylorhiza kalopissii*

Ioannina, NW Metsovo, 39°47'09"N, 21°09'07" E, 16.6.1986





*Dactylorhiza kalopissii* x *D. saccifera*  
Ioannina, NW Metsovo, 16.6.1986



Ioannina, SW Milea, 17.6.1986,



*Dactylorhiza smolikana* Ioannina, S Aj.Paraskevi, 40°07'42"N, 20°52'57" E, 13.6.1986



*Dactylorhiza smolikana* (x *D. pindica* ?)



Ioannina, S Aj. Paraskevi, 40°07'42"N, 20°52'57" E; 13.6.1986




*Dactylorhiza pindica* x *D. smolikana*

Ioannina, S Aj. Paraskevi, 40°07'42"N, 20°52'57" E, 14.6.1986



*Dactylorhiza romana*



Halkidhiki, Vavdos, 40°26'26"N, 23°19'17"E, 25.04.2015

255.093




*Dactylorhiza romana*




Halkidhiki, Arnaia, 40°27'51"N, 23°33'43"E, 26.04.2015

255.461



*Dactylorhiza romana*

Korinthia, O Sarandapihon, 38°01'46"N, 22°23'24" E, 22.5.1980



*Dactylorhiza romana*

Arkadia, W Ag. Petros, 37°19'29"N, 22°32'06" E, 13.5.1980 537





*Dactylorhiza romana* x *D. sambucina*

Korinthia, O Sarandapihon, 38°01'46"N, 22°23'24" E, 22.5.1980



*Dactylorhiza saccifera*



Ioannina, Metsovo, 1355 m, 39°46'38"N, 21°10'20"E, 17.06.2017



*Dactylorhiza saccifera*

Etolia-Akarnania, SO Ag. Dimitrios, 38°38'57"N, 21°51'02"E, 7.6.2013 243.901



*Dactylorhiza saccifera* x *D. smolikana* (?)



Ioannina, SSO Aj. Paraskevi, 9.6.1986



*Dactylorhiza sambucina*

Lakonia, W-Hang Gaitanorahi, 37°14'01"N, 22°36'03" E, 17.5.1979



Etolia-Akarnania, NO Elatou, 38°35'32"N, 21°59'56" E, 16.5.1982 877



*Dactylorhiza sambucina*



Etolia-Akarnania, NO Elatou, 38°35'32"N, 21°59'56" E, 16.5.1982



*Dactylorhiza sambucina* (L.) SOÓ



Drama, Falakron, 41°18'29"N, 24°02'58"E, 26.05.2015

264.693



*Dactylorhiza sambucina*

Korinthia, O Sarandapihon, 38°01'46"N, 22°23'24" E, 22.5.1980 627



Drama, Falakron, 41°18'29"N, 24°02'58"E, 26.05.2015

264.684





*Dactylorhiza sambucina*

Korinthia, O Sarandapihon, 38°01'46"N, 22°23'24" E, 22.5.1980 627