



# Griechenland Pflanzen

E. Willing



## Rubiaceae

### Crucianella

*Crucianella latifolia* L.  
*Crucianella graeca* Boiss.

### Cruciata

*Cruciata laevipes* Opiz  
*Cruciata pedemontana* (Bellardi) Ehrend.  
*Cruciata verna* (Scop.) Gutermann

### Plocama (Putoria)

*Plocama calabrica* (L.f.) M. Backlund & Thulin

### Rubia

*Rubia peregrina* L.  
*Rubia tenuifolia*  
*Rubia tinctorum* L.

### Sherardia

*Sherardia arvensis* L.

### Theligonum

*Theligonum cynocrambe* L.

### Valantia

*Valantia aprica* (Sm.) Boiss. & Heldr.  
*Valantia hispida* L.  
*Valantia muralis* L.

Stand 28.1.2021



*Crucianella graeca*

Kozanis, O Dafnero, 655 m, 40°10'51"N, 21°35'48"E, 21.06.2017; 278.003





*Crucianella graeca*



Chalkidiki, NW Toroni, 40°00'24"N, 23°52'45"E, 24.05.2019; 300.984



*Crucianella latifolia*

Karditsa, S Mouzaki, 39°24'44"N, 21°39'51"E, 22.05.2016





*Crucianella latifolia*

Attiki, Ano Fanari, 37°33'04"N, 23°13'03"E, 11.05.2018



*Crucianella latifolia*

Arkadia, SW Ag. Andreas, 37°18'37"N, 22°41'50"E, 23.05.2018; 290.413





*Crucianella latifolia*

Korinthia, Loutraki, 38°00'19"N, 22°56'08"E, 08.05.2018; 286.944





*Cruciatia laevipes*

Kozanis, S Velventos, 40°13'43"N, 22°04'00"E, 03.05.2019; 295.944





*Crucjata laevipes*

Halkidhiki, Neochori, 40°31'58"N, 40°31'39"E, 28.04.2015; 255.847



*Crucjata laevipes*



Ioannina, W Votonosi, 39°46'07"N ,21°06'39"E, 25.05.2016





*Crucjata pedemontana*

Ioannina, N Metsovo, 1380 m, 39°49'18"N, 21°10'41"E, 17.06.2017



*Crucjata pedemontana*

Ioannina, N Metsovo, 1380 m, 39°49'18"N, 21°10'41"E, 17.06.2017





*Crucjata verna*

Serres, Ori Vrondots, 1504 m, 41°15'11"N, 23°35'11"E, 10.07.2017; 282.560





*Cruciatia verna*

Serres, Ori Vrontous, 1504 m, 41°15'11"N, 23°35'11"E, 10.07.2017





*Plocama calabrica*

Lefkas, N Hortata, 38°44'31"N, 20°35'35"E, 15.05.2016






*Plocama (Putoria) calabrica*

Evvia, O Manikia, 38°33'04"N, 23°59'54"E, 30.9.2005





*Plocama calabrica*

Kozanis, O Dafnero, 655 m, 40°11'05"N, 21°35'48"E, 21.06.2017





*Plocama calabrica*

Ioannina, SSO Potamia, 560 m, 39°42'36"N, 20°58'40"E, 14.06.2017





*Rubia peregrina*

Lakonia, W Xirokambi, 36°56'59"N, 22°26'13"E, 30.05.2018; 292.106





*Rubia peregrina*



Etolia-Akarnania, NW Thermo, 38°35'07"N, 21°38'16"E, 13.05.2013





*Rubia peregrina*

Preveza, W Loutsa, 39°11'19"N, 20°31'58"E, 22.04.2016





*Rubia tenuifolia*

Lassithi, S Malles, 35°04'35"N, 25°35'03"E, 20.04.2017; 276.009



Kreta, Lassithi, O Sisi, 35°18'35"N, 25°31'40"E, 07.04.2017





*Rubia tenuifolia*

Kreta, Lassithi, SO Sisi, 35°18'07"N, 25°33'00"E, 08.04.2017





*Rubia tinctorum*

Ioannina, W Pades, 40°02'19"N, 20°54'28"E, 25.9.14 247.025





*Sherardia arvensis*

Preveza, Anthousa, 39°17'49"N, 20°22'44"E, 20.04.2016 I



rakleion, NW Kamares, 35°09'23"N, 24°48'18"E, 24.04.2017; 276.180






*Sherardia arvensis*

Irakleion, NW Kamares, 35°09'23"N, 24°48'18"E, 24.04.2017; 276.180





*Theligonum cynocrambe*  
Chalkidiki, OSO Pefkochori, 39°58'48"N, 23°38'24"E, 14.05.2019; 298.528



Etolia-Akarnania, Fotino, 39°08'02"N, 21°06'34"E, 05.05.2016





*Valantia aprica*

Arta, SW Tetrakomo, 39°19'44"N, 21°15'13"E, 21.05.2016 274.316





*Valantia aprica*

Arta, SW Tetrakomo, 39°19'44"N, 21°15'13"E, 21.05.2016 274.316





*Valantia hispida*


Las 058, Kreta, Lassithi, NNW Koxari, 35°18'31"N, 25°19'03"E, 13.04.2017; 275.687





*Valantia hispida*

Lassithi, Paralia Vai, 35°15'14"N, 26°15'51"E, 15.04.2017



Lefkas, Lefkas, 38°50'20"N, 20°40'55"E, 11.05.2016

Lassithi, W Sisi, 35°18'19"N, 25°30'43"E, 13.04.2017





*Valantia muralis*

Etolia-Akarnania, W Nafpaktos, 38°22'55"N, 21°48'57"E, 30.04.2013



Fokis, W Itea ,38°25'45"N, 22°24'01"E, 5.4.11





*Valantia muralis*

Etolia-Akarnania, W Nafpaktos, 38°22'55"N, 21°48'57"E, 30.04.2013





*Valantia muralis*

Lefkas, Lefkas, 38°50'55"N, 20°42'02"E, 11.05.2016





*Valantia muralis*

Lefkas, S Lefkas, 38°47'56"N, 20°43'11"E, 13.05.2016