



# Pflanzen

## Kanaren und M

R. & E. Willing



Fabaceae

*Bituminaria bituminosa*

*Chamaecytisus proliferus*

*Cytisus scoparius*

*Dorycnium broussonetii*

*Dorycnium spectabile*

*Retama rhodorhizoides*

*Teline microphylla* (DC.) GIBBS & DINGW.

*Teline nervosa*


*Ulex europaea*

*Wisteria sinensis*




*Bituminaria bituminosa*

M, NO Ribeira Brava, 32°41'27"N, 17°03'04"W, 16.2.14



M, Tabua, 170 m, 32°40'50"N, 17°04'30"W, 19.2.14



*Bituminaria bituminosa*  
Fuerteventura, ONO Pajara, 28°21'21"N, 14°05'41"W, 15.2.2016

Lanzarote, Haria, 29°07'52"N, 13°31'00"W, 11.2.2016



*Bituminaria bituminosa*  
GC, Artenara, 28°01'17"N, 15°38'53"W, m, 22.2.2015



GC, Buenlugar/W Arucas, 28°07'07"N, 15°33'40"W, 355 m, 2.3.2015



*Chamaecytisus proliferus*

GC, Nomo de la Aguililla, 27°57'01"N, 15°30'54"W, 1435 m, 23.2.2015



*Cytisus scoparius*

M, SW Santana, 885 m, 32°46'43"N, 16°53'54"W, 24.2.14



*Cytisus scoparius*


M, NNW Canhas, 1004 m, 32°43'35"N, 17°06'40"W, 19.2.14



*Dorycnium broussoletii*

GC, Bot. Garten Viera y Clavijo, 28°02'15"N, 15°27'28"W, 585m, 28.2.2015





*Dorycnium spectabile*

GC, Bot. Garten Viera y Clavijo, 28°02'15"N, 15°27'28"W, 585m, 28.2.2015




*Retama rhodorhizoides*

GC, Baranco de los Cernicalos, 27°58'40"N, 15°28'55"W, 530 m, 24.2.2015



*Teline microphylla*

Gran Canaria, S San Bartolomé, 27°54'54"N, 15°34'30"W, 19.2.2015



*Teline microphylla*

GC, N San Bartolomé, 27°56'15"N, 15°35'01"W, 1110 m, 22.2.2015



*Teline microphylla*

GC, S San Bartolomé, 27°54'54"N, 15°34'30"W, 19.2.2015



GC, NW Artenara, 28°00'54"N, 15°40'27"W, 985 m, 25.2.2015



*Teline nervosa*

GC, Bot. Garten Viera y Clavijo, 28°02'15"N, 15°27'28"W, 585m, 28.2.2015



*Ulex europaea*

M, Quinta Terreiro do Lito, 875 m, 32°41'05"N, 16°54'10"W, 17.2.14



M, SW Passo do Poiso, 1310 m, 32°42'08"N, 16°53'51"W, 17.2.14



*Ulex europaea*

M, W Passo do Poiso, 1400-1600 m, 32°42'41"N, 16°53'25"W, 17.2.14

M, SW Camacha, 770 m, 32°40'12"N, 16°52'02"W, 17.2.14





M, SW Passo do Poiso, 1310 m, 32°42'08"N, 16°53'51"W, 17.2.14



*Wisteria sinensis*

M, NW Santana, 340 m, 32°49'00"N, 16°53'21"W, 24.2.14